










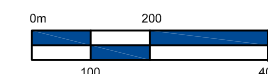


**LEGEND**

-  Development Boundary
-  Existing Residential
-  New Residential
-  New Low Density Residential
-  Industry
-  Community / Education
-  Mixed Use
-  Open Space
-  Agriculture
-  Miscellaneous - (Road, footpaths, etc.)
-  Proposed Relief Road

Graphic Scale



**THOMASTOWN**

Local Area Plan 2008  
Draft  
Manager's Report

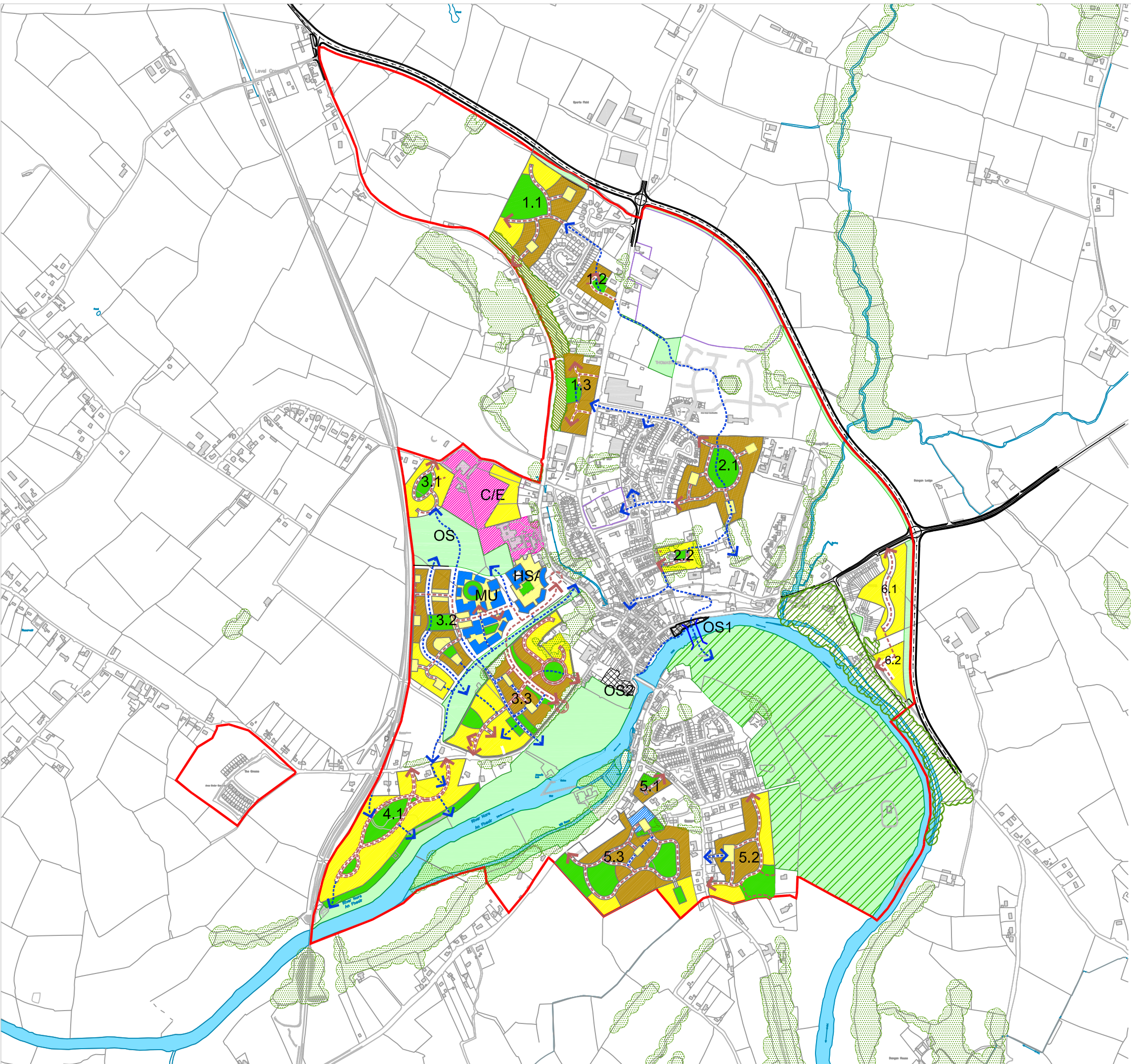
**Land Use Zoning & Submissions  
Amendments**



49 O'Connell Street, Limerick  
T: (061) 409694  
E: office@ndj.ie

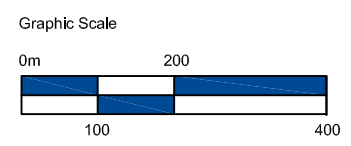


December 2008



**LEGEND**

- Existing LAP area
- 1.1 New Residential - Low density
- 1.1 New Residential - Medium density
- C/E Community / Education
- MU Mixed Use
- Open Space
- District / Neighbourhood Park
- County Woodland
- Trees / Hedgerows of Visual Importance
- Proposed New Woodland
- Opportunity Sites
- Proposed Strategic Footpath/Cycle Links
- Indicative Vehicle Access
- Possible Boardwalk + Footbridge
- Proposed Relief Road



# THOMASTOWN

Local Area Plan 2008  
Draft

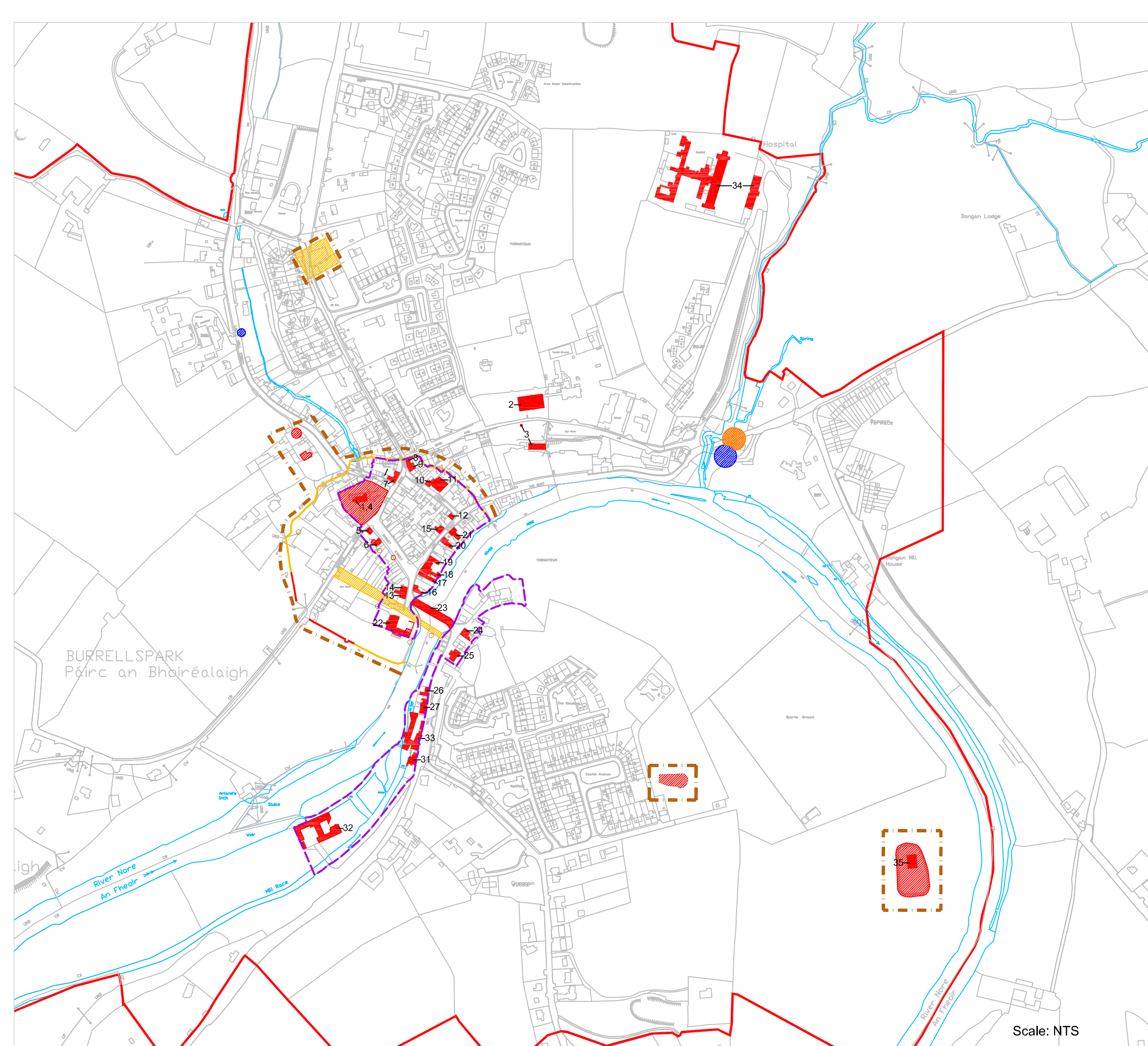
## Map 4: Development Framework Plan - Material Amendments



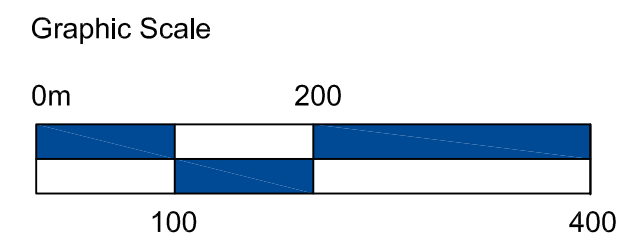

49 O'Connell Street, Limerick  
T: (061) 409694  
E: ndjassociates@eircom.net



December 2008



- LEGEND**
- Development Boundary
  - Site upstanding
  - Site destroyed above ground level
  - Possible site
  - Possible site destroyed above ground level
  - Zones of Archeological Potential
  - Proposed Architectural Conservation Areas
  - Recorded Monuments Locations (from www.archaeology.ie)
  - Protected Structures



# THOMASTOWN

Local Area Plan 2008 Draft

## Map 3 : Built Heritage Material Amendments

Nicholas de Jong Associates  
**URBAN DESIGN**  
 49 O'Connell Street, Limerick  
 T: (061) 409694  
 E: office@ndj.ie



Scale: NTS