

© Tailte Éireann Surveying, Licence number CYAL50380040  
 NOTE - UNAUTHORISED REPRODUCTION OF THIS MAP INFRINGES STATE COPYRIGHT







## Kilkenny County Council Residential Zoned Land Tax

### RZLT Draft Map 4 Callan

Please Note:  
 Residential properties, notwithstanding that they may be included on the final map,  
 shall not be chargeable to the residential zoned land tax.

#### Land in scope

-  Mixed Use Zoning Total area 1.2 ha
-  Residential Use Zoning Total area 32.9 ha
-  Land to be removed from scope
-  Land to be added to scope

Date: 1st February 2025