

© Tailte Éireann Surveying, Licence number CYAL50380040
 NOTE - UNAUTHORISED REPRODUCTION OF THIS MAP INFRINGES STATE COPYRIGHT







Kilkenny County Council Residential Zoned Land Tax

RZLT Draft Map 2 Thomastown

Please Note:
 Residential properties, notwithstanding that they may be included on the final map,
 shall not be chargeable to the residential zoned land tax.

Land in scope

-  Mixed Use Zoning Total area 0.9 ha
-  Residential Use Zoning Total area 36.6 ha
-  Land to be removed from scope
-  Land to be added to scope

Date: 1st February 2025